



PEKELILING PELABUHAN NO.28 / 2024
PORT CIRCULAR NO. 28 / 2024

DARIPADA : PENGARAH, JABATAN LAUT MALAYSIA WILAYAH TENGAH
FROM : DIRECTOR, MARINE DEPARTMENT MALAYSIA CENTRAL
REGION

KEPADA : SEMUA NAKHODA KAPAL, PELAUT, PEMILIK & AGEN
PERKAPALAN DAN MASYARAT PERKAPALAN AMNYA
TO : ALL SHIP MASTERS, MARINERS, SHIP OWNERS & AGENTS
AND THE GENERAL SHIPPING COMMUNITY

TARIKH / DATE : 27 Disember 2024 / 27th December 2024

**PENGERUKKAN PENYELENGGARAAN DI
ALUR PELAYARAN PELABUHAN BARAT
PELABUHAN KLANG**

**MAINTENANCE DREDGING AT WESTPORT
PORT KLANG NAVIGATIONAL CHANNEL**

Tempoh:
Dari 27 Disember 2024 sehingga 22 Mac 2025

Duration:
From 27th December 2024 until 22nd March 2025

Kawasan penggerukkan:

		Dredging area:
1.	02° 59.052995' N	101° 19.849555'E
2.	02° 59.008001' N	101° 19.847932'E
3.	02° 58.000635' N	101° 18.825044'E
4.	02° 58.041779' N	101° 18.764534'E
5.	02° 57.545483' N	101° 18.444922'E
6.	02° 57.517519' N	101° 18.494972'E
7.	02° 54.420191' N	101° 16.716317'E
8.	02° 54.448216' N	101° 16.668227'E

Kawasan pembuangan:

		Dumping area:
1.	02° 56.533'N	101° 07.183'E
2.	02° 53.983'N	101° 10.000'E
3.	02° 52.366'N	101° 08.533'E
4.	02° 54.933'N	101° 05.750'E

Rujukan carta: MAL 5259 dan MAL 5255

Chart reference: MAL 5259 and MAL 5255

Kapal yang terlibat:

Vessels involved:

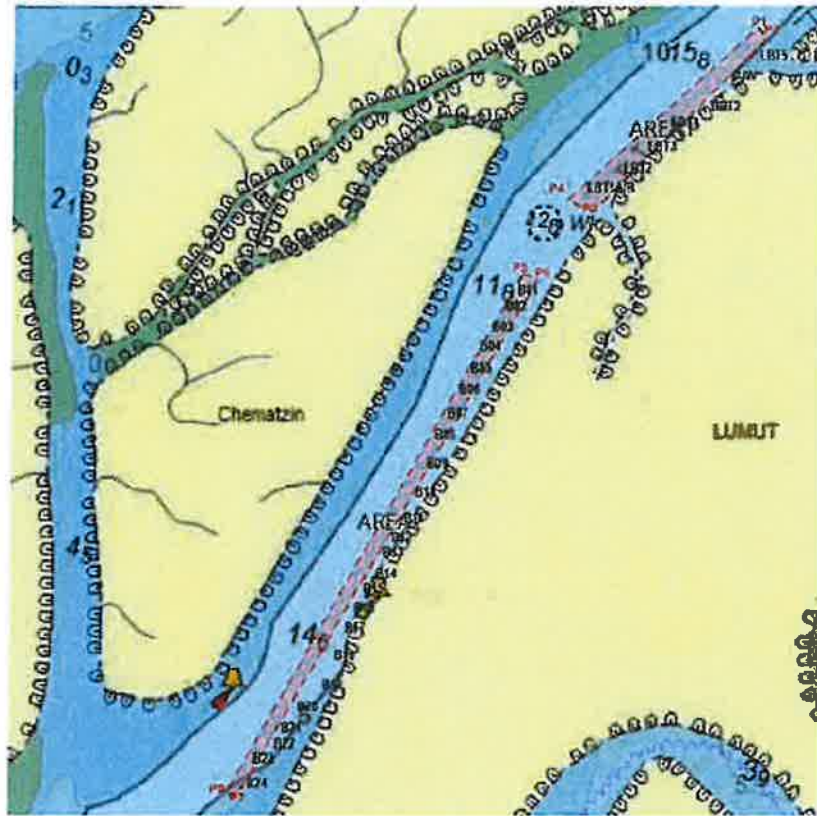
	Vessel Name	Official No.	GRT	Bendera / Flag
	STL H11	9763590	1552	MONGOLIA
	EAGLET	621620072	2929	BELIZE

Semua vessel adalah dinasihati berlayar dengan
dengan kelajuan selamat serta berhati-hati apabila
melalui kawasan tersebut.
Terima kasih.

All vessels are advised to navigate with caution and
safe speed in the vicinity.

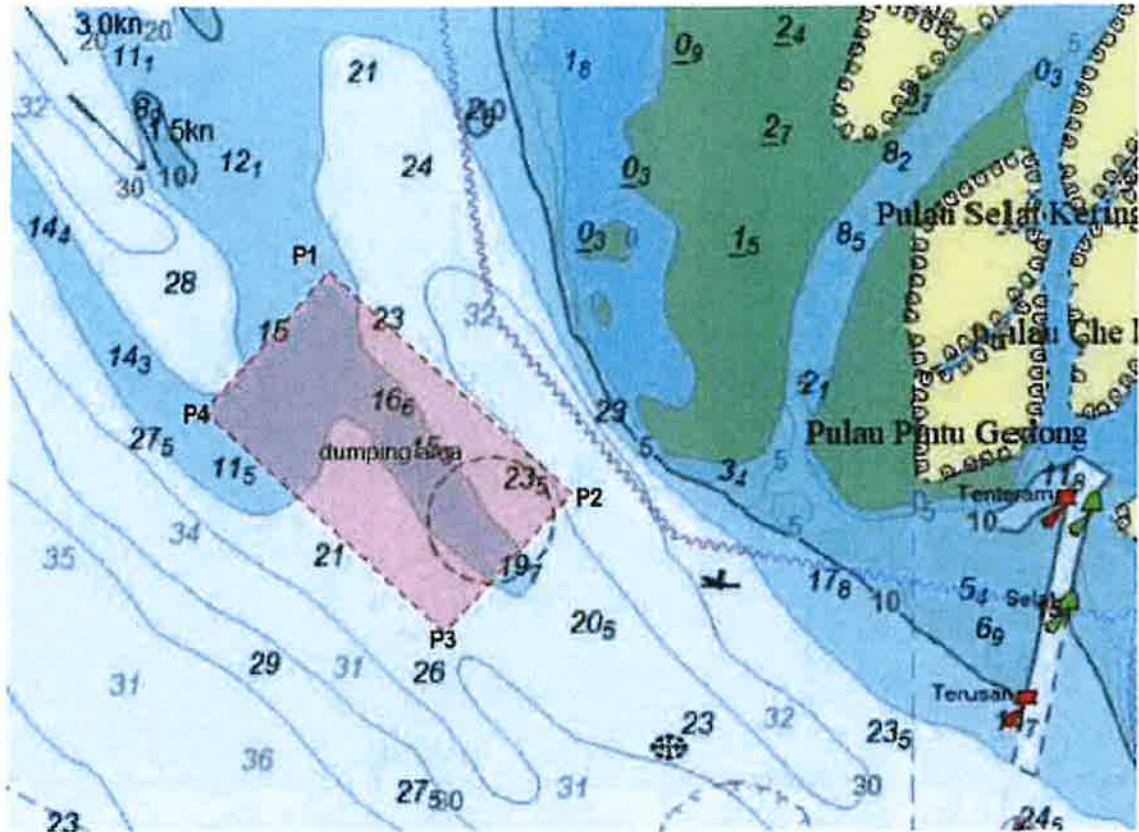
Thank you.

HAIRIZAM BIN ALBUKHARI
Pengarah
Jabatan Laut Malaysia Wilayah Tengah
Director
Marine Department Malaysia Central Region



Coordinates of Working Boundary for maintenance dredging at Westports

Point	latitude	longitude
1	2° 59.052995' N	101° 19.849555' E
2	2° 59.008001' N	101° 19.847932' E
3	2° 58.000635' N	101° 18.825044' E
4	2° 58.041779' N	101° 18.764534' E
5	2° 57.545483' N	101° 18.444922' E
6	2° 57.517519' N	101° 18.494972' E
7	2° 54.420191' N	101° 16.716317' E
8	2° 54.448216' N	101° 16.668227' E



Coordinates of the Approved Dumping Ground

Point	latitude	longitude
1	02° 56.533' N	101° 07.183' E
2	02° 53.983' N	101° 10.000' E
3	02° 52.366' N	101° 08.533' E
4	02° 54.933' N	101° 05.750' E

**PEMAKLUMAN
NOTIFICATION**





**MENJALANKAN AKTIVITI-AKTIVITI MELIBATKAN KAPAL
SHIPENGAGE IN ACTIVITIES
DI DALAM PERAIRAN MALAYSIA DI BAWAH SEKSYEN 491B (1)
IN MALAYSIA WATER UNDER SECTION 491b (1)
ORDINAN PERKAPALAN SAUDAGAR 1952
MERCHANT SHIPPING ORDINANCE 1952**



BAHAGIAN I – JENIS AKTIVITI YANG HENDAK DIJALANKAN DI BAWAH 491B(1) Sila tandakan ✓		
PART I – TYPE OF ACTIVITY UNDER 491B(1)		
(a)	Penggerukan <i>Dredging</i>	<input checked="" type="checkbox"/>
(b)	Pelombongan, termasuk penerokaan dan eksploitasi <i>Mining, including exploration and exploitation</i>	<input type="checkbox"/>
(c)	Pemasangan kabel dan paip <i>Cable and pipe laying</i>	<input type="checkbox"/>
(d)	Pembinaan marin, termasuk pembinaan jeti dan dermaga <i>Marine construction, including the construction of jetties and wharves</i>	<input type="checkbox"/>
(e)	Pembuangan sebarang bahan <i>Dumping of any material</i>	<input type="checkbox"/>
(f)	Aktiviti sukan, riadah atau rekreasi <i>Sport, leisure or recreational activity</i>	<input type="checkbox"/>
(g)	Pemeriksaan <i>Survey</i>	<input type="checkbox"/>
(h)	Pembersihan, termasuk pembersihan tangki kargo kapal <i>Cleaning, including cleaning of cargo tanks</i>	<input type="checkbox"/>
(i)	Penghantaran, pemunggaan dan memuat sisa buangan <i>Transportation, discharging or loading of wastes</i>	<input type="checkbox"/>
(j)	Pemallman <i>Pilotage</i>	<input type="checkbox"/>
(k)	Aktiviti kapal ke kapal <i>Ship-to-ship activity</i>	<input type="checkbox"/>
(l)	Lain-lain aktiviti yang telah ditentukan oleh Ketua Pengarah Laut <i>Any other activity as determined by the Director of Marine</i>	
	i. Berlabuh tunggu <i>Laying up</i>	<input type="checkbox"/>
	ii. Kimpalan dan kerja-kerja panas yang lain <i>Welding and other hot works</i>	<input type="checkbox"/>
	iii. Berlabuh di kawasan yang tidak dibenarkan <i>Anchoring in a non-anchorage areas</i>	<input type="checkbox"/>
	iv. Apa jua bentuk operasi dasar laut <i>Any form of underwater operations</i>	<input type="checkbox"/>

BAHAGIAN II – BUTIRAN KAPAL DAN OPERASI	
PART II – SHIP DETAIL AND OPERATION	
Nama Kapal <i>Name Of The Ship</i>	EAGLET - GRAB DREDGER
Pelabuhan Daftar <i>Port Of Registry</i>	BELIZE
No IMO/MMSI/Isyarat Panggilan <i>IMO No/MMSI/Call Sign</i>	N/A - REGISTRY NO - 621620072
Lokasi Aktiviti (Kordinat dan Lingkungan) <i>Location Of Activity (Coordinate and Range)</i>	WEST PORT MAINTENANCE DREDGING
Tarikh & Masa Operasi <i>Date & Time Of Operation</i>	26/12/2024 - 25/06/2025

BAHAGIAN III – PERAKUAN PART III – DECLARATION			
Nama <i>Name</i>	R. KRISHNAMURTHY	No. Telefon Bimbit <i>Mobile Number</i>	+6012 213 7830
No. Kad Pengenalan <i>I.C Number</i>	691221-07-5555	Emel <i>Email</i>	krish@southmarine.com.my
Nama Dan Alamat Syarikat <i>Name And Address of Company</i>	South Marine Services Sdn Bhd No.27B, Jalan Bayu Tinggi 2B/KS6 41200 Klang, Selangor D.E Malaysia	Jawatan <i>Designation</i>	Director
		Tarikh Permohonan <i>Date Of Application</i>	26/12/2024
<p>Perakuan Declaration</p> <p>Saya/kami mengaku bahawa, maklumat yang diberikan di atas adalah benar. Saya/kami juga maklum bahawa kelulusan bertulis dari Jabatan Laut Malaysia hendaklah diterima terlebih dahulu sebelum aktiviti yang dipohon di atas boleh dijalankan. <i>I / We hereby declare that all the information given above is true. I/We is also aware that an approval in writing from the Marine Department of Malaysia is required before initiating any activities stated above.</i></p> <p>Tandatangan <i>Signature</i></p>   <p>R. KRISHNAMURTHY</p>			

BAHAGIAN IV – AKUAN PENERIMAAN (JABATAN LAUT MALAYSIA) PART IV – ACKNOWLEDGMENT OF RECEIPT (MARINE DEPARTMENT OF MALAYSIA)			
HAIRIZAM BIN ALBUKHARI PENGARAH LAUT JABATAN LAUT WILAYAH TENGAH <i>Name Of Officer</i>	<i>b.p. m</i> <i>Signature</i>	27 DEC 2024 <i>Date & time of received</i>	 <i>Department's Official Stamp</i>
Rujukan Jabatan <i>Dept. Reference</i>	JLWT/PLS/600-51/Jld.8(20)		

- EAGLET (Reg. 621620072) to conduct maintenance & dredging within Port Klang (West ports) starting 27/12/2024 until 22/03/2025 only.
- The vessel is required to comply with statutory requirements and obtain a valid dispensation from its flag (if any).