



**PEKELILING PELABUHAN BIL. 14/2024
PORT CIRCULAR NO. 14/2024**

DARIPADA : PENGARAH LAUT WILAYAH TIMUR
FROM : DIRECTOR OF MARINE EASTERN REGION

KEPADA : SEMUA NAKHODA KAPAL, PELAUT, PEMILIK KAPAL, AGEN
PERKAPALAN DAN MASYARAKAT PERKAPALAN AMNYA
TO : ALL SHIP MASTERS, MARINERS, SHIP OWNERS, AGENTS AND
THE GENERAL SHIPPING COMMUNITY

TARIKH : 4 MEI 2024
DATED : 4th MAY 2024

CARTA BERKAITAN : MAL 635, MAL 625
RELEVANT CHART : MAL 635, MAL 625

**MAKLUMAN AKTIVITI Pengerukan Berkala
di Had Pelabuhan Endau, Rompin dan
Perairan Rompin, Pahang**

**NOTIFICATION OF PERIODIC DREDGING
ACTIVITY IN ENDAU PORT LIMITS, ROMPIN
AND ROMPIN WATERS, PAHANG**

Masyarakat Perkapalan adalah dimaklumkan bahawa terdapat aktiviti pengerukan berkala dijalankan di dalam Had Pelabuhan Endau, Rompin dan Perairan Rompin, Pahang seperti maklumat yang berikut:

The Shipping Communities are hereby informed that periodic dredging activities be carried out in the Endau Port Limits, Rompin and Rompin Waters, Pahang as per the following information:

Tarikh:

4 Mei 2024 - 28 Februari 2025

Date:

4th May 2024 - 28th February 2025

Waktu Bekerja:

24 jam sehari

Working Hours:

24 hours a day

Kawasan Bekerja:

Working Area:

Titik	Latitud	Longitud
1	2° 41.076'N	103° 40.731'E
2	2° 40.102'N	103° 39.306'E
3	2° 40.024'N	103° 39.082'E
4	2° 40.013'N	103° 38.567'E
5	2° 39.980'N	103° 38.436'E
6	2° 39.472'N	103° 37.537'E
7	2° 39.361'N	103° 37.467'E
8	2° 39.309'N	103° 37.346'E

Point	Latitude	Longitude
1	2° 41.076'N	103° 40.731'E
2	2° 40.102'N	103° 39.306'E
3	2° 40.024'N	103° 39.082'E
4	2° 40.013'N	103° 38.567'E
5	2° 39.980'N	103° 38.436'E
6	2° 39.472'N	103° 37.537'E
7	2° 39.361'N	103° 37.467'E
8	2° 39.309'N	103° 37.346'E

Titik	Latitud	Longitud
9	2° 39.384'N	103° 37.304'E
10	2° 39.460'N	103° 37.318'E
11	2° 39.502'N	103° 37.515'E
12	2° 40.017'N	103° 38.426'E
13	2° 40.051'N	103° 38.566'E
14	2° 40.062'N	103° 39.076'E
15	2° 40.133'N	103° 39.285'E
16	2° 41.107'N	103° 40.709'E

Point	Latitude	Longitude
9	2° 39.384'N	103° 37.304'E
10	2° 39.460'N	103° 37.318'E
11	2° 39.502'N	103° 37.515'E
12	2° 40.017'N	103° 38.426'E
13	2° 40.051'N	103° 38.566'E
14	2° 40.062'N	103° 39.076'E
15	2° 40.133'N	103° 39.285'E
16	2° 41.107'N	103° 40.709'E

Kawasan Tapak Pelupusan:

Titik	Latitud	Longitud
DG A	2° 48.00'N	103° 37.00'E
DG B	2° 47.00'N	103° 37.00'E
DG C	2° 47.00'N	103° 38.00'E
DG D	2° 48.00'N	103° 38.00'E

Dumping Site Area:

Point	Latitude	Longitude
DG A	2° 48.00'N	103° 37.00'E
DG B	2° 47.00'N	103° 37.00'E
DG C	2° 47.00'N	103° 38.00'E
DG D	2° 48.00'N	103° 38.00'E

Bot Bekerja:

Nama Vesel	Jenis	No. Lesen / No. Rasmi / No. IMO	Bendera
Recon	Bot Berlesen	CTG00162X	Malaysia
Mudskipper	Dredger	333567	Malaysia
Mudskipper 2	Dredger	337705	Malaysia
Harbour 12	Dredger	334355 / 8896857	Malaysia
Harbour 9	Dredger	333851	Malaysia
Harbour 1	Dredger	333843	Malaysia
Atlantic Gulf	Bot Tunda	132111048 / 7726029	Belize

Working Boat:


Name of Vesel	Jenis	License No. / Official No. / IMO No.	Flag
Recon	Licensed Boat	CTG00162X	Malaysia
Mudskipper	Dredger	333567	Malaysia
Mudskipper 2	Dredger	337705	Malaysia
Harbour 12	Dredger	334355 / 8896857	Malaysia
Harbour 9	Dredger	333851	Malaysia
Harbour 1	Dredger	333843	Malaysia
Atlantic Gulf	Tug Boat	132111048 / 7726029	Belize

PERHATIAN:

Semua vesel adalah dinasihatkan belayar dengan berhati-hati, mengekalkan pengawasan yang rapi dan memastikan jarak dengan kelajuan yang selamat sepanjang melalui perairan tersebut.

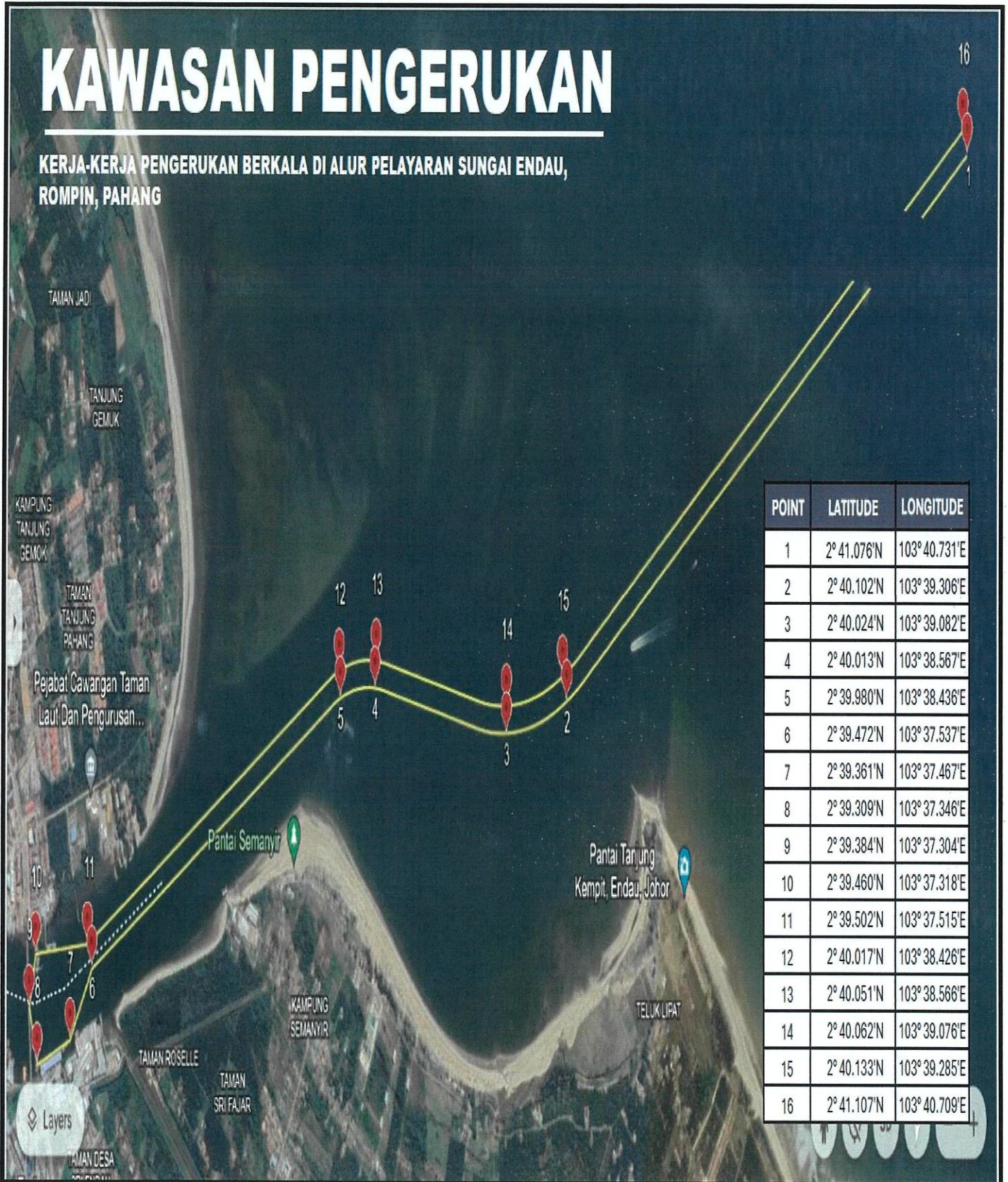
CAUTION:

Vessels nearby are advised to navigate with extra caution, maintain a proper lookout and keep a safe speed distance throughout the waters.


(CHE AZHAR BIN CHE MAT)
 b.p Pengarah Laut Wilayah Timur
 Kuala Terengganu
For Director Of Marine Eastern Region
 Kuala Terengganu

KAWASAN Pengerukan


KERJA-KERJA Pengerukan Berkala di Alur Pelayaran Sungai Endau, Rompin, Pahang



LAMPIRAN 2

TAPAK PELUPUSAN

KERJA-KERJA Pengerukan Berkala di Alur Pelayaran Sungai Endau,
Rompin, Pahang



POINT	LONGITUDE	LATITUD
DG A	103° 37.00'E	2° 48.00'N
DG B	103° 37.00'E	2° 47.00'N
DG C	103° 38.00'E	2° 47.00'N
DG D	103° 38.00'E	2° 48.00'N

LAMPIRAN 3

