



**HYDROGRAPHIC OFFICE
JABATAN LAUT MALAYSIA WILAYAH SARAWAK**

**NOTICE TO MARINERS
(NOTIS PELAUT)**




TEL: 082-484159 TELEX: LAUT MA 70933 FAX: 082-331778, 082-339422
Website: www.marine.gov.my



BORNEO NORTH WEST COAST

***93/2023 - MIRI MARINA BEACON - ESTABLISHED**

Insert:

Navigation Aid	The coordinates of location	Symbol & Characteristic
Miri Marina Seahorse Beacon	04°23'00.1"N 113°58'07.6"E	 Fl.W.8s25m5M
Miri Marina Starboard Hand Beacon	04°22'56.6"N 113°58'11.6"E	 Fl.G.4s6m5M
Miri Marina Port Hand Beacon	04°22'58.9"N 113°58'07.1"E	 Fl.R.4s6m5M

Positions in WGS 84 Datum

2. Mariners are advised to update their affected charts accordingly.

Charts : SAR 420 & SAR 422

Source : Sarawak Region Marine Department

Date : 19th June 2022

" BERKHIDMAT UNTUK NEGARA "

[ABDUL AZIZ BIN ABDUL MAJID]

For Director of Marine Sarawak

Safer Ships, Secure Ports, Cleaner Seas



Cert No: ISO 9001-0047600, ISO 9001-0047621