



**HYDROGRAPHIC OFFICE
JABATAN LAUT MALAYSIA WILAYAH SARAWAK**

**NOTICE TO MARINERS
(NOTIS PELAUT)**



TEL: 082-484159 TELEX: LAUT MA 70933 FAX: 082-331778, 082-339422
Website: www.marine.gov.my



BORNEO NORTH WEST COAST

***131/2019 - MALAYSIA – Sarawak – Submarine pipelines. Legend.**

Insert :


<p>Submarine pipeline, , joining:</p> <p>Legend, <i>Oil & Gas</i>, along:</p>	<p>(a) 4°35'.9N., 112°03'.6E. (b) 4°39'.4N., 112°10'.5E. (c) 4°38'.5N., 112°18'.4E. (a) – (c) above</p>
<p>Submarine pipeline, , joining:</p>	<p>4°31'.0N., 112°18'.5E. 4°37'.4N., 112°20'.6E. 4°38'.5N., 112°18'.4E.</p>

Above coordinates are referenced to Datum: WGS-84

Mariners are advised to update their affected charts accordingly.

Charts : SAR 1, SAR 2 & SAR 4
Source : ADMIRALTY NOTICES TO MARINERS (UKHO)
Weekly Edition 33, 15 August 2019
(Published on the ADMIRALTY website 05 August 2019)
Date : 30th September 2019

"BERKHIDMAT UNTUK NEGARA"



[RADUAN BIN SERAP]
For Director of Marine Sarawak

“ Safer Ships, Secure Ports, Cleaner Seas ”



Cert. No: KLR 0403724, KLR0403655